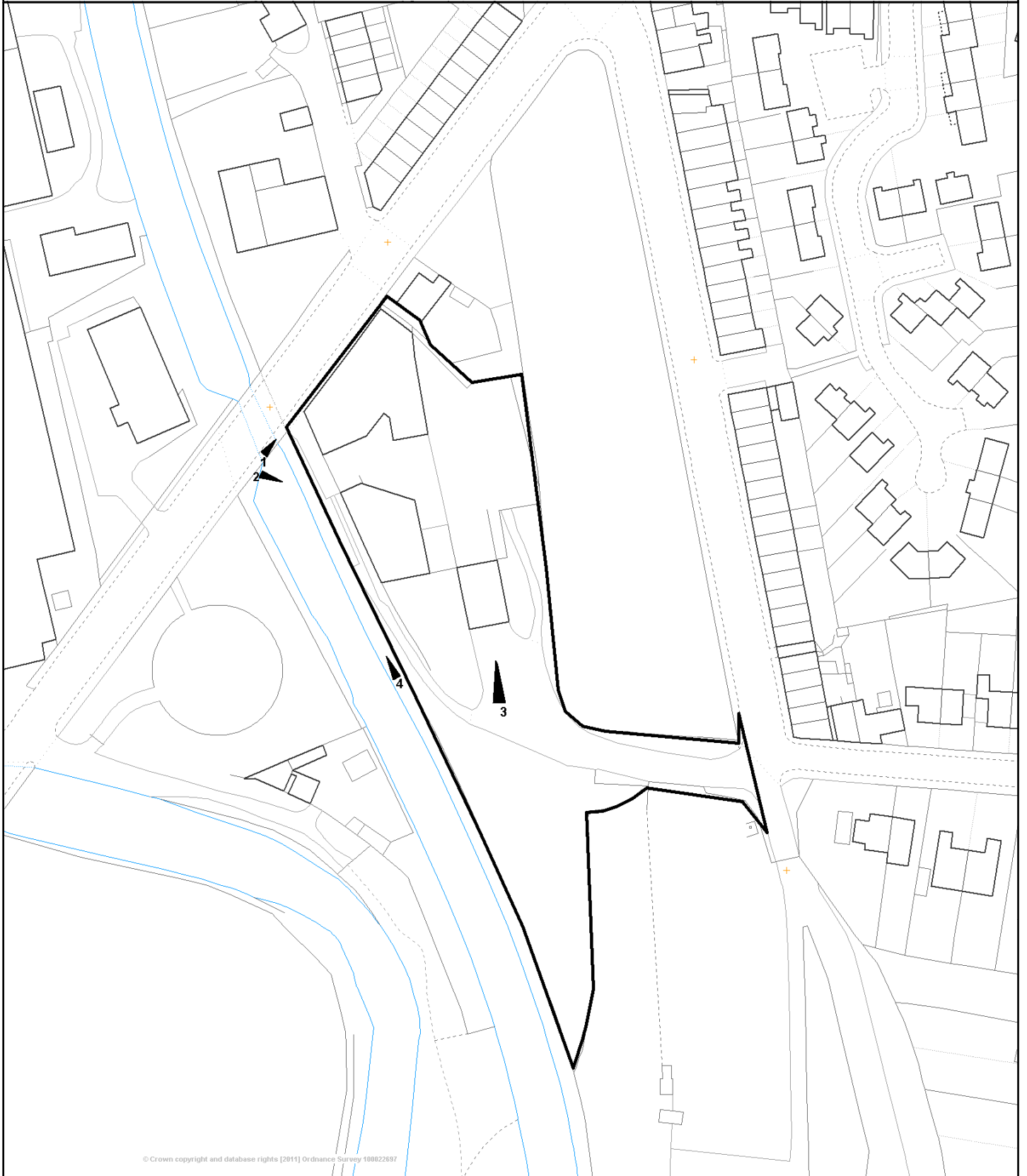


Planning Application 16/01163/OUT

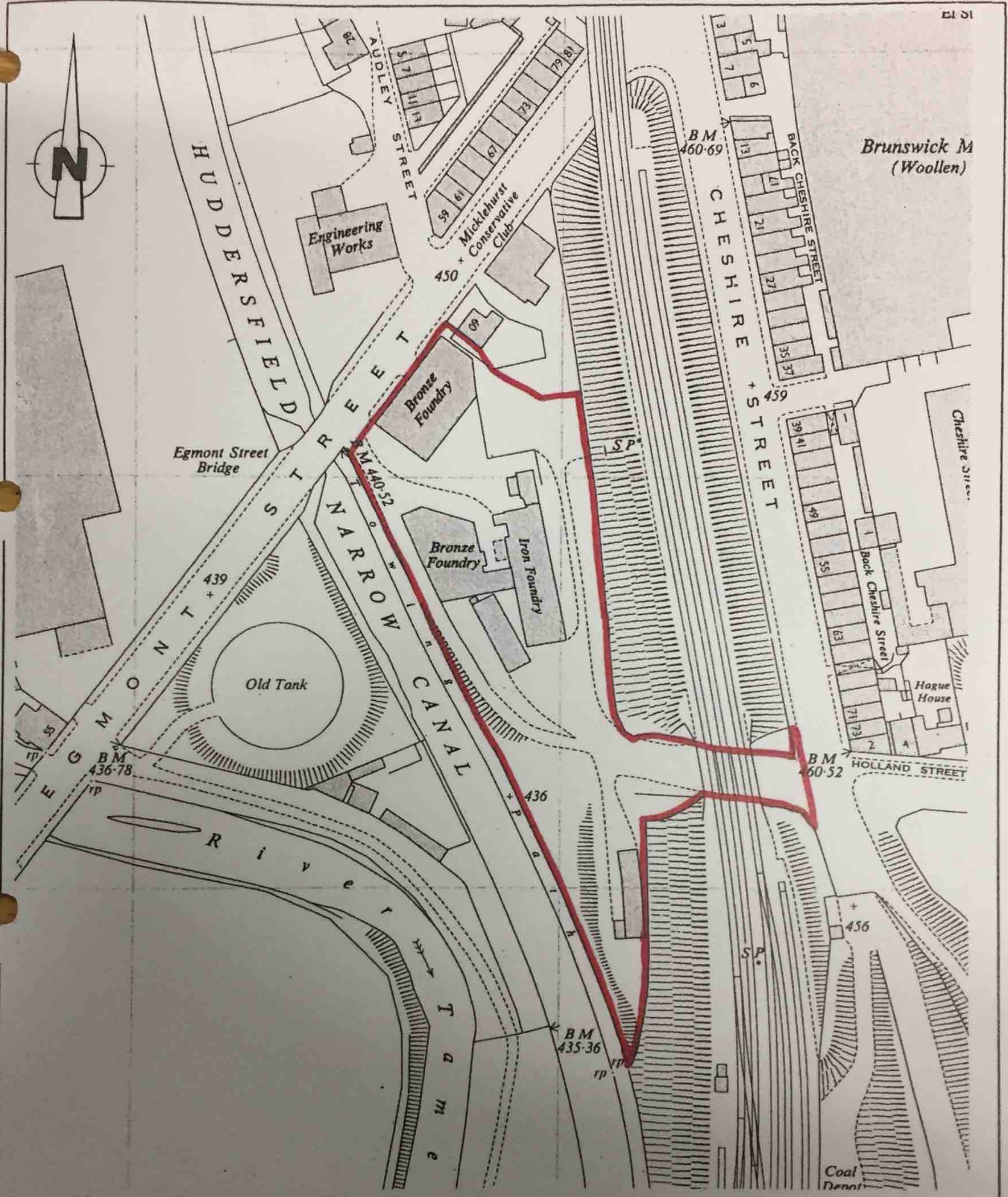


© Crown copyright and database rights [2011] Ordnance Survey 100022697

This map is reproduced from Ordnance Survey material with the permission of Ordnance Survey on behalf of the Controller of Her Majesty's Stationary Office (c) Crown copyright. Unauthorised reproduction infringes Crown copyright and may lead to prosecution or civil proceedings.

Scale 1/1250 Date 12/6/2017

Centre = 397702 E 401768 N



Chartered Surveyors
 Established 1788
 48 Wellington Rd
 Ashton-Under-Lyne OL6 6DD
 Tel. No. 0161 330 0432
 Fax No. 0161 339 1509
 Internet www.cordingleys.co.uk
 E-Mail architecture@cordingleys.co.uk

Cordingleys

Scale 1 : 1250

Client **B&H PRECISION TOOLING & PALLET MAN.**

Project **Egmont Street / Cheshire Street,
Mossley,
Lancashire.
APPLICATION SITE PLAN.**

Drawn By **IMB.**
Checked By **SD.**

Date **Jan 2007.**
Drwg. No. **3134/01**

Application Number: 16/01126/OUT

Photo 1

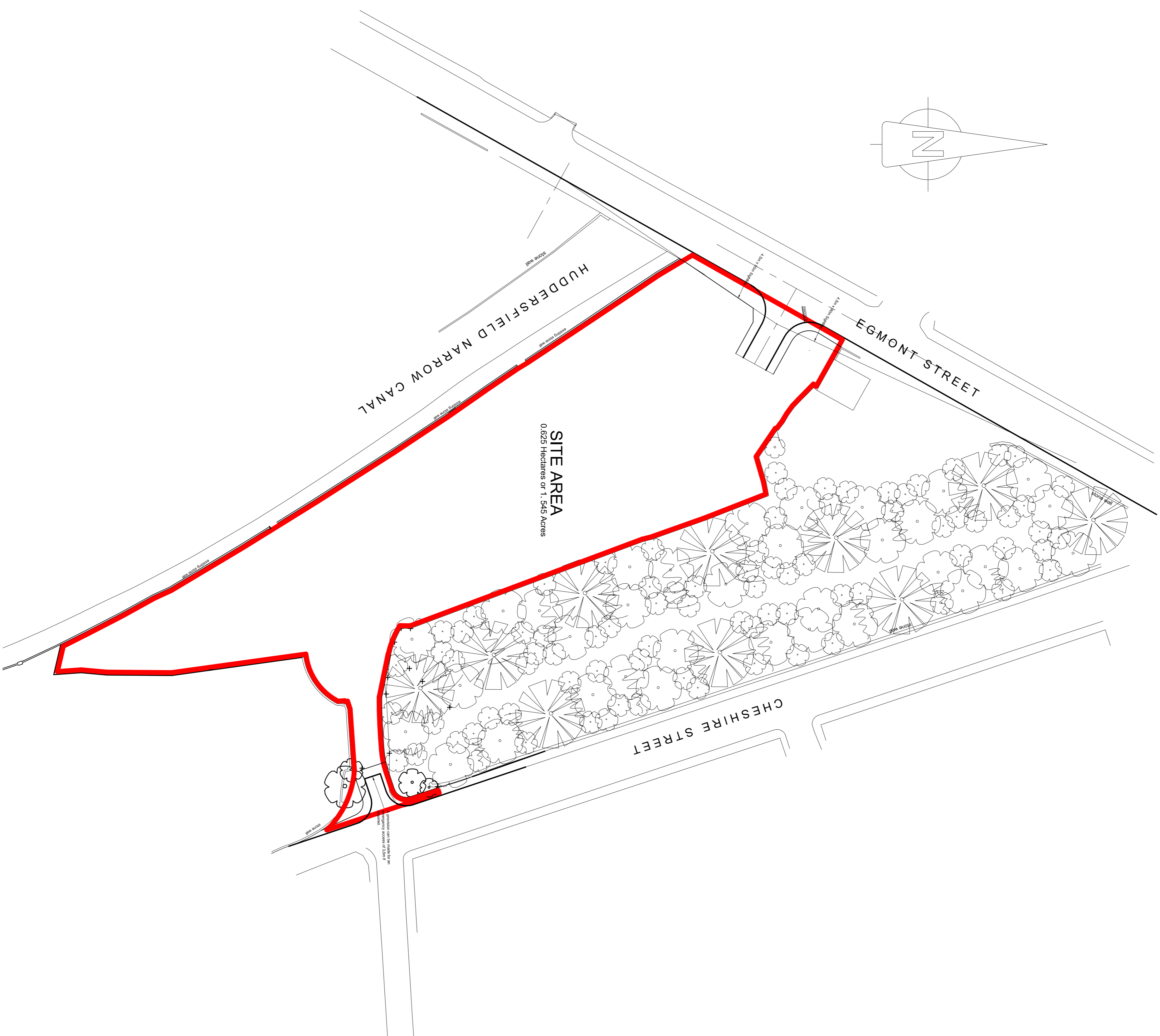


Photo 3



Photo 4





Revision

Client

B&H Precision Tooling & Palletman.

Project

Egmont Street / Cheshire Street,
Mossley.

PROPOSED SITE ACCESS.

Chartered Surveyors &

Estate Agents

Established 1788

48 Wellington Road

Aston-under-Lyne OL15 6DQ



Cordingleys

Professional Services

F: 0161 330 2000

www.cordingleys.co.uk

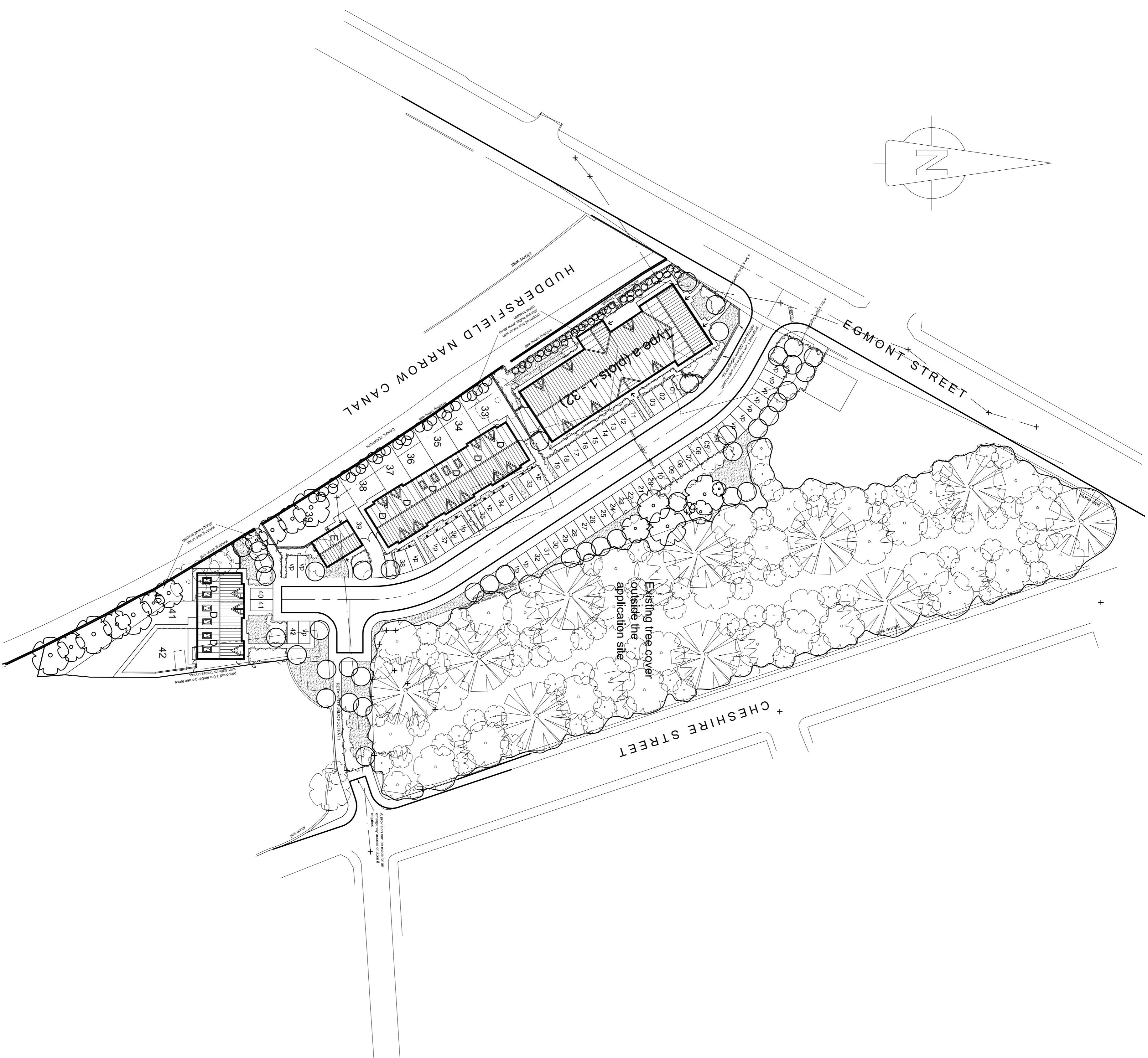
Drawn by JKA Date Nov 2006

Checked by GH Date

Dwg. No. 3134/03

Scale

1 : 500 @ A1



TYPE	
A	1 & 2 Bed Apartments (four storey)
D	3/4 Bed (dual aspect) Town Houses 2/2 Storey (room in the roof) 22 Sq.m. (925 Sq.ft)
E	3 Bed Detached house 59 Sq.m. (635 Sq.ft)

All types are indicative only and actual number will depend on developers designs and types.
Site Area : 0.625 Hectares or 1.545 Acres.

Rev B - References to No. of units removed, Jan 2017.

Client
B&H Precision Tooling & Palletman.
Project
**Egmont Street / Cheshire Street,
Mossley.**

INDICATIVE SITE LAYOUT.

Chartered Surveyors
Cordingleys
48 Wellington Rd
Ashton-Under-Lyne OL6 8DD
Tel. No. 0161 330 0432
Fax No. 0161 339 1365
E-Mail: architecture@cordingleys.co.uk

Scale
1:500 @ A1
Drawn by: JGA Date: Nov 2006
Checked by: GH
Dwg. No. 3134/04B

INDICATIVE SITE LAYOUT